




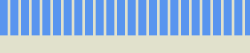




City of Racine

Bicycle and Pedestrian Plan Proposed Facilities


Bikeways & Paths

-  Shared Use Paths
-  Bicycle Lanes (Proposed)
-  Neighborhood Greenway/
Priority Bike Route (Proposed)
-  Paved Shoulder (Proposed)
-  Paved Shoulder (Existing)
-  Road Reconfiguration (Proposed)

Signage & Intersections

-  Signage Improvements (Proposed)
-  Intersection Improvements (Proposed)

Land

-  Racine County, Municipal Boundaries

0 10 20 Miles

